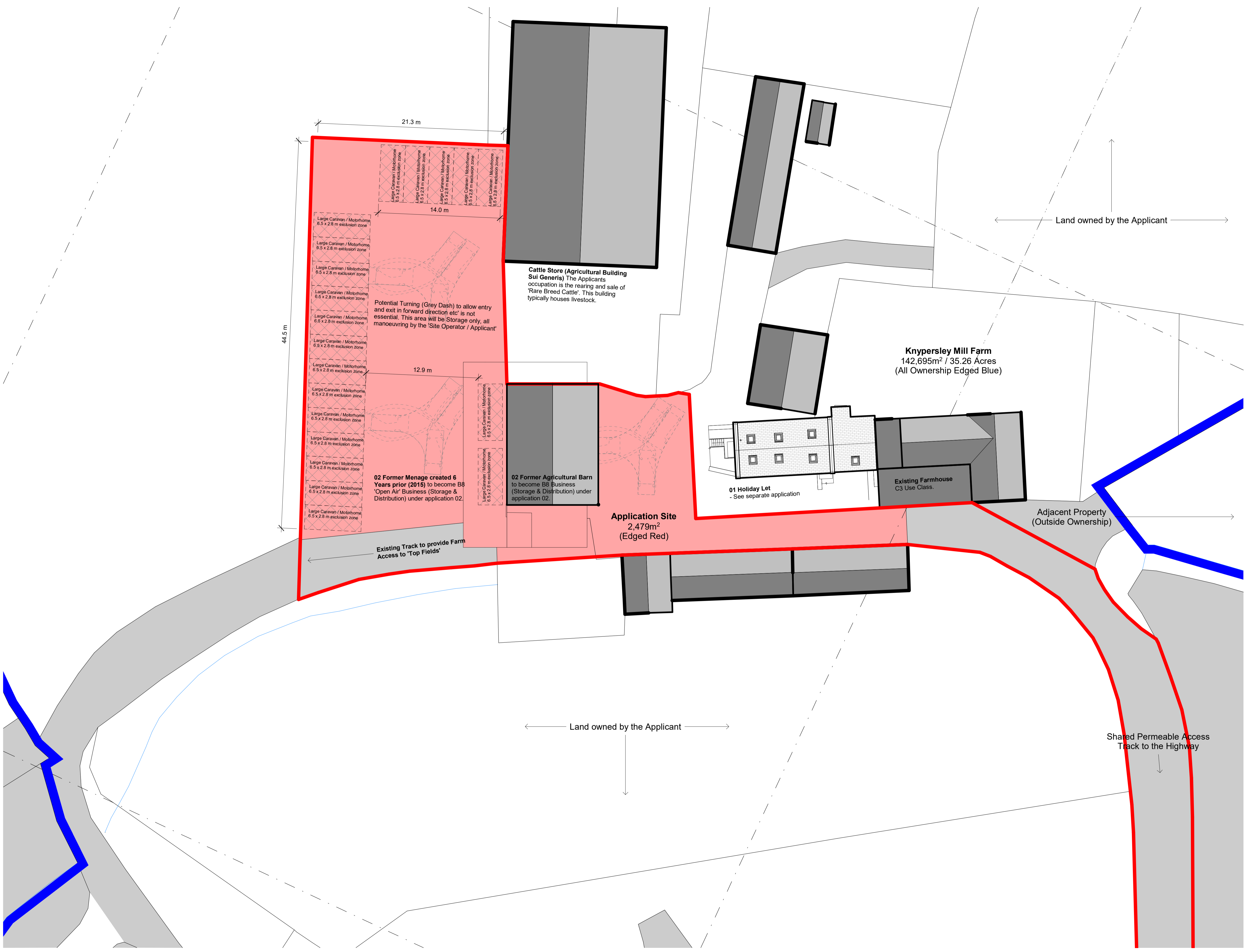
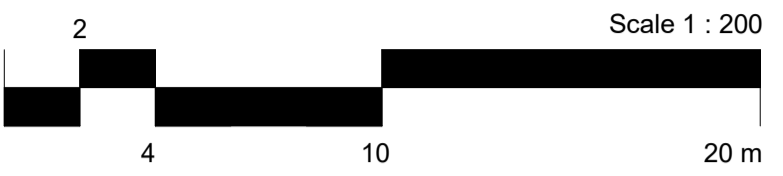


All heights, sizes and dimensions should be checked on site by the contractor before any work is put in hand.

Figured dimensions should be taken in preference to scaling and any errors or omissions reported to the architect at once.

This drawing has been prepared in accordance with the CDM (Construction Design and Management) and all foreseeable design risks to those involved or affected by construction have been avoided wherever possible.



P0.2	14-06-21	BJ	Watermarks removed to validation requests
P0.1	04-05-21	BJ	Revision requested by TM during 'Checking Process'

Rev	Date	By	Detail
-----	------	----	--------

Drawing status

S3 - Planning

Client

Mr M. Hall

Project/Location

Land associated with Knypersley Mill Farm, Judgefield Lane, Brown Edge, Staffordshire, ST6 8UG

Grid Ref: SJ 89625 54705  
Easting (X):389625 , Northing (Y) :354705

Drawing title

02 Retrospective Application - Site Plan

Date	Drawn	Checked	Job No.
30-04-21	BJ	TM	3204

Scale(s)

1 : 200 @A1

Drawing number

KMFH-SA-02-XX-DR-A-0105

Revision

P0.2

SA SMYTHEMAN ARCHITECTURAL

12 High Street, Tean, Stoke-on-Trent ST10 4DZ

T: +44 (0)1538 722097

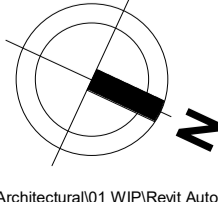
E: mail@smytheman.co.uk

W: www.smytheman.co.uk



(02) Block Plan

SCALE 1 : 200



Proposal 02 Retrospective Full Planning Permission for change of use of 'Agricultural Barn' building to become 'Storage' (B8 use class) and change of use to the existing Menage to provide 'Open Air Storage' (B8 use class).